

CONTRA COSTA LOCAL AGENCY FORMATION COMMISSION
EXECUTIVE OFFICER'S REPORT

July 11, 2018 (Agenda)

LAFCO 18-01 West County Wastewater District (WCWD) Annexation 318

July 11, 2018
Agenda Item 7

APPLICANT WCWD by Resolution No. 18-004 adopted January 3, 2018

SYNOPSIS The WCWD proposes to annex one parcel consisting of 1.68± acres (APN 433-110-015) to WCWD. The vacant parcel is located at 5917 Hillside Drive in unincorporated El Sobrante, as shown in Exhibit A. The landowner plans to develop one single family residential dwelling unit on the property.

DISCUSSION

Government Code §56668 sets forth factors that the Commission must consider in evaluating a proposed boundary change as discussed below. In the Commission's review, no single factor is determinative. In reaching a decision, each is to be evaluated within the context of the overall proposal.

1. **Consistency with the Sphere of Influence (SOI) of Any Local Agency:**

The property proposed for annexation is within WCWD's SOI, and within the County Urban Limit Line; the parcel is located in the unincorporated community of El Sobrante.

2. **Land Use, Planning and Zoning - Present and Future:**

The County General Plan designation for the subject parcel is Single Family Residential – Low Density (SL) and the zoning is General Agricultural Zoning District (A-2). Land use designations in the surrounding areas include single family residential to the north (City of Richmond) and south, single family residential and open space to the east, and single family and residential and an elementary school to the west (City of Richmond). The proposed single family residential unit is comparable with the surrounding areas. No changes are proposed to the General Plan or zoning designations as part of this proposal.

3. **The Effect on Maintaining the Physical and Economic Integrity of Agricultural and Open Space Lands:**

The subject properties contain no prime farmland or land covered under Williamson Act Land Conservation agreements; there are no agricultural uses on the parcel proposed for annexation.

4. **Topography, Natural Features and Drainage Basins:**

The property proposed for annexation is located on a corner lot, along the eastern side of Hillside Drive at Castro Ranch Road, and is nestled into a hillside. The residential building pad is located in a relatively flat area. Beyond this area, the elevation increases steeply to the northeast. Castro Creek flows through the property along the Castro Ranch Road frontage in a north-south direction. The residence does not require a substantial cut into the hillside and is outside of the creek structure setback area. The area to the east of the subject property slopes upward; and the other surrounding areas are generally flat.

Population:

One single family residential unit is proposed on the subject parcel. The estimated population increase for the annexation area is approximately 2.65 based on the recent U.S. Census Bureau data which estimates an average of 2.65 persons per household for the El Sobrante area.

5. Fair Share of Regional Housing:

In its review of a proposal, LAFCO must consider the extent to which the proposal will assist the receiving entity in achieving its fair share of the regional housing needs as determined by the regional council of governments. The proposed annexation will have no effect on regional housing needs.

6. Governmental Services and Controls - Need, Cost, Adequacy and Availability:

An application for a change of organization or reorganization typically requires a plan for providing services within the affected territory (Gov. Code §56653). The plan shall include all of the following information and any additional information required by the Commission or the LAFCO Executive Officer:

- (1) An enumeration and description of the services to be extended to the affected territory.
- (2) The level and range of those services.
- (3) An indication of when those services can feasibly be extended to the affected territory.
- (4) An indication of any improvement or upgrading of structures, roads, sewer or water facilities, or other conditions the local agency would impose or require within the affected territory if the change of organization or reorganization is completed.
- (5) Information with respect to how those services will be financed.

The District's Plan for Providing Services is on file in the LAFCO office. The annexation area is served by various local agencies including, but not limited to, Contra Costa County, Contra Costa County Fire Protection District, and East Bay Municipal Utility District (EBMUD).

The proposal before the Commission is to annex one parcel to the WCWD for the provision of sanitary sewer service. WCWD provides wastewater collection, treatment and disposal services for a 16.9± square mile service area serving over 93,000 customers within the cities of Richmond, San Pablo and Pinole, and various unincorporated areas in West County. District facilities include a water pollution control plant, 249 miles of sewer pipeline, and 17 pump stations. WCWD's wastewater treatment plant has capacity of 12.5 million gallons per day (mgd) dry weather capacity and 21 mgd wet weather treatment capacity.

Based on the proposed development of one single family residential unit, the projected demand for wastewater service is approximately 270 gallons of flow per day. The District indicates that a 4-inch pipe will serve the residential unit, and that the District has adequate capacity to serve the proposed development.

7. Timely Availability of Water and Related Issues:

The subject property is within the service boundary of EBMUD, which serves an area of 331± square miles (Contra Costa and Alameda counties). EBMUD provides potable water to approximately 1.3 million people within the two-county service area. Within Contra Costa County, EBMUD provides water service to a 146± square mile service area, serving an estimated 477,212 residents. The primary source of water supply for EBMUD is the Mokelumne River; this watershed accounts for 90% of EBMUD's water supply. EBMUD can adequately serve the project.

8. Assessed Value, Tax Rates and Indebtedness:

The annexation area is within tax rate area 85038. The total assessed value for the annexation area is \$47,746 (2017-18 roll). The territory being annexed shall be liable for all authorized or existing taxes comparable to properties presently within the annexing agencies. The County and District will rely on the master tax transfer agreement for this annexation.

9. Environmental Impact of the Proposal:

The WCWD found the proposed annexation of APN 433-110-015 categorically exempt pursuant to CEQA Guidelines sections 15303(a). The District prepared a Notice of Exemption which the LAFCO environmental coordinator finds to be adequate.

10. Landowner Consent and Consent by Annexing Agency:

According to County Elections, there are zero registered voters in the area proposed for annexation; thus, the area proposed for annexation is considered uninhabited. The affected landowner consents to the annexation. Thus, if the Commission approves the annexation, the Commission may waive the protest hearing (Gov. Code §56662). All landowners and registered voters within the proposal area(s) and within 300 feet of the exterior boundaries of the area(s) have received notice of the July 11, 2018 LAFCO hearing.

11. Boundaries and Lines of Assessment:

The annexation area is within WCWD's SOI and contiguous to the District's service boundary. A map and legal description to implement the proposed boundary change has been submitted and is subject to approval by the County Surveyor.

12. Environmental Justice:

LAFCO is required to consider the extent to which a change of organization or reorganization proposal will promote environmental justice. As defined by statute, "environmental justice" means the fair treatment of people of all races, cultures, and incomes with respect to the location of public facilities and the provision of public services. The proposed annexation is not expected to promote or discourage the fair treatment of minority or economically disadvantaged groups.

13. Disadvantaged Communities:

In accordance with state law, local agencies and LAFCOs are required to plan for disadvantaged unincorporated communities (DUCs). Many of these communities lack basic infrastructure, including streets, sidewalks, storm drainage, clean drinking water, and adequate sewer service. LAFCO actions relating to Municipal Service Reviews, SOI reviews/ amendments, and annexations must take into consideration DUCs, and specifically the adequacy of public services, including sewer, water, and fire protection needs or deficiencies, to these communities. According to the County Department of Conservation and Development, the area proposed for annexation does not meet the criteria of a DUC.

14. Comments from Affected Agencies/Other Interested Parties

No comments were received from other affected agencies or parties.

15. Regional Transportation and Regional Growth Plans:

In its review of a proposal, LAFCO shall consider a regional transportation plan adopted pursuant to Gov. Code §65080 [Gov. Code §56668(g)]. Further, the Commission may consider the regional growth goals and policies established by a collaboration of elected officials only, formally representing their local jurisdictions in an official capacity on a regional or subregional basis (Gov. Code §56668.5). Regarding these sections, LAFCO looks at consistency of the proposal with the regional transportation and other regional plans affecting the Bay Area.

SB 375, a landmark state law, requires California's regions to adopt plans and policies to reduce the generation of greenhouse gases (GHG), primarily from transportation. To implement SB 375, in July 2013, the Association of Bay Area Governments (ABAG) and the Metropolitan Transportation Commission (MTC) adopted Plan Bay Area as the "Regional Transportation Plan and Sustainable Communities Strategy" for the San Francisco Bay Area through 2040. Plan Bay Area focuses on

where the region is expected to grow and how development patterns and the transportation network can work together to reduce GHG emissions. The Plan's key goals are to reduce GHG emissions by specified amounts; and to plan sufficient housing for the region's projected population over the next 25 years.

In July 2017, ABAG and MTC adopted Plan Bay Area 2040, which updates the 2013 Plan Bay Area and reaffirms the goals/targets identified in the earlier version. Plan Bay Area establishes "Priority Conservation Areas" (PCAs) and "Priority Development Areas" (PDAs), and focuses growth and development in nearly 200 PDAs. These existing neighborhoods are served by public transit and have been identified as appropriate for additional, compact development. The area proposed for annexation is not within a PCA or a PDA; however, the proposed annexation does not appear to conflict with the regional transportation or growth plans.

ALTERNATIVES FOR COMMISSION ACTION

After consideration of this report and any testimony or additional materials that are submitted the Commission should consider taking one of the following actions:

Option 1 Approve the annexation as proposed.

- A. Find that, as a Responsible Agency under CEQA, the Commission has reviewed and considered information contained in the WCWD's Notice of Exemption.
- B. Adopt this report, approve LAFCO Resolution No. 18-01 (Exhibit B), and approve the proposal, to be known as *West County Wastewater District Annexation 318* subject to the following terms and conditions:
 1. The territory being annexed shall be liable for the continuation of any authorized or existing special taxes, assessments and charges comparable to properties presently within the annexing agency.
 2. The WCWD has delivered an executed indemnification agreement providing for WCWD to indemnify LAFCO against any expenses arising from any legal actions challenging the annexation.
- C. Find that the subject territory is uninhabited, the proposal has 100% landowner consent, and the conducting authority (protest) proceedings are hereby waived.

Option 2 Adopt this report and DENY the proposal.

Option 3 If the Commission needs more information, CONTINUE this matter to a future meeting.

RECOMMENDED ACTION:

Option 1 – Approve the annexation as proposed.

LOU ANN TEXEIRA, EXECUTIVE OFFICER
CONTRA COSTA LOCAL AGENCY FORMATION COMMISSION

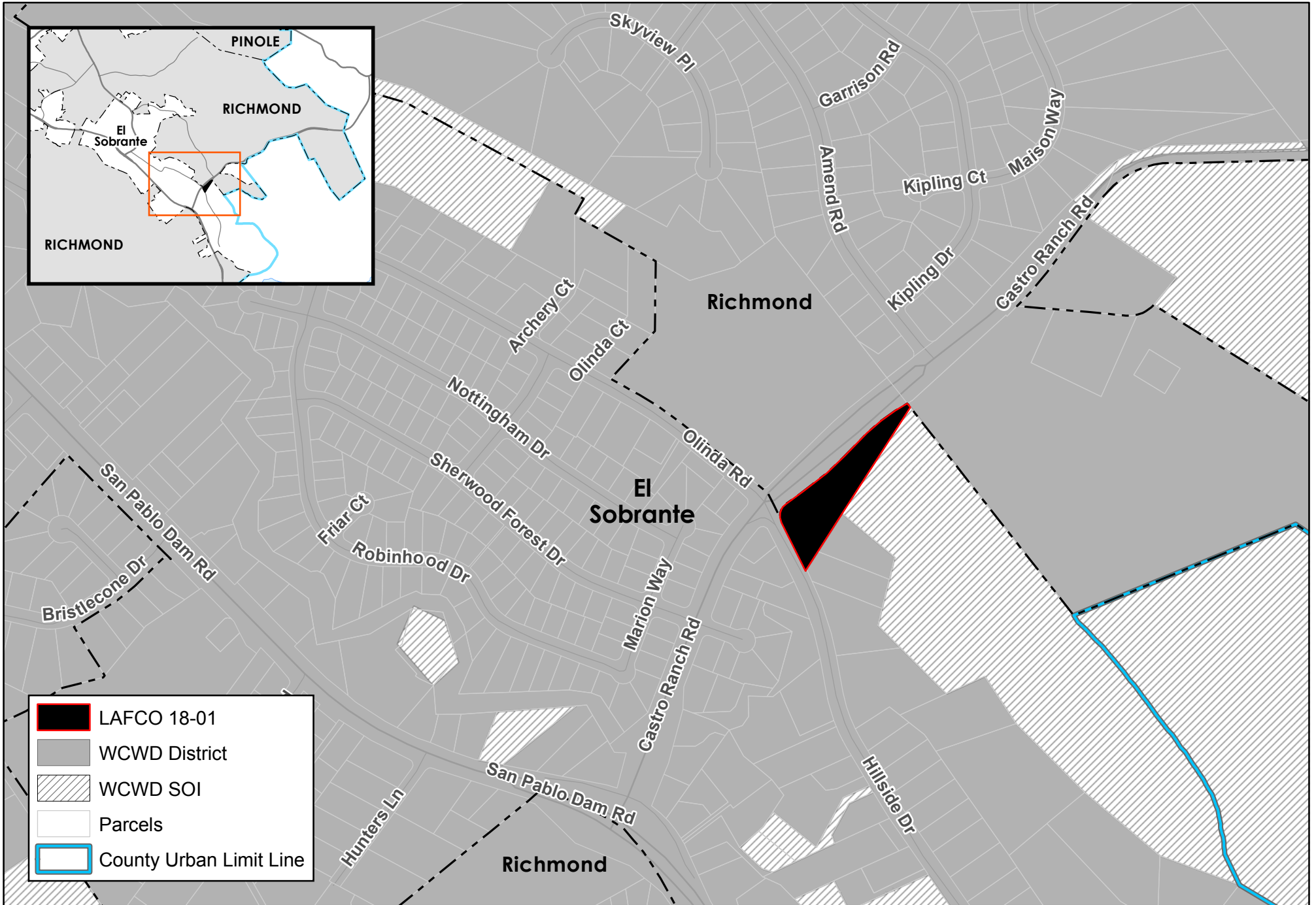
Exhibits






A – WCWD Annexation Map

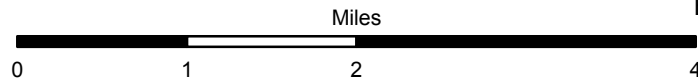
B – Draft LAFCO Resolution 18-01

c: Distribution

LAFCO 18-01 West County Wastewater Annexation 318 (5917 Hillside Dr, El Sobrante)



-  LAFCO 18-01
-  WCWD District
-  WCWD SOI
-  Parcels
-  County Urban Limit Line



RESOLUTION NO. 18-01

**RESOLUTION OF THE CONTRA COSTA LOCAL AGENCY FORMATION COMMISSION
MAKING DETERMINATIONS AND APPROVING
WEST COUNTY WASTEWATER DISTRICT (WCWD)
ANNEXATION NO. 318 (HILLSIDE DRIVE)**

WHEREAS, the above-referenced proposal has been filed with the Executive Officer of the Contra Costa Local Agency Formation Commission pursuant to the Cortese-Knox-Hertzberg Local Government Reorganization Act (Section 56000 et seq. of the Government Code); and

WHEREAS, the Executive Officer has examined the application and executed her certification in accordance with law, determining and certifying that the filing is sufficient; and

WHEREAS, at the time and in the manner required by law the Executive Officer has given notice of the Commission's consideration of the proposal; and

WHEREAS, the Executive Officer has reviewed available information and prepared a report including her recommendations therein, and the report and related information have been presented to and considered by the Commission; and

WHEREAS, at a public hearing held on July 11, 2018, the Commission heard, discussed and considered all oral and written testimony related to the proposal including, but not limited to, the Executive Officer's report and recommendation, the environmental document or determination, applicable General and Specific Plans, consistency with the sphere of influence, contiguity with the district's boundary, and related factors and information including those contained in Gov. Code §56668; and

WHEREAS, information satisfactory to the Commission has been presented that no affected landowners/registered voters within the annexation area object to the proposal; and

WHEREAS, the Local Agency Formation Commission determines the proposal to be in the best interest of the affected area and the organization of local governmental agencies within Contra Costa County;

NOW, THEREFORE, the Contra Costa Local Agency Formation Commission DOES HEREBY RESOLVE, DETERMINE AND ORDER as follows:

1. The project is exempt pursuant to CEQA Guidelines, Sections §§15303(a).
2. The annexation is hereby approved.
3. The subject proposal is assigned the distinctive short-form designation:
WEST COUNTY WASTEWATER DISTRICT ANNEXATION NO. 318
4. The boundaries of the affected territory, including one parcel, are found to be definite and certain as approved and set forth in Exhibit A, attached hereto and made a part hereof.
5. The subject territory shall be liable for any authorized or existing taxes, charges and assessments comparable to properties within the annexing agency.

Contra Costa LAFCO
Resolution No. 18-01

6. That WCWD delivered an executed indemnification agreement between the WCWD and Contra Costa LAFCO providing for WCWD to indemnify LAFCO against any expenses arising from any legal actions challenging the annexation.
7. The territory proposed for annexation is uninhabited.
8. The proposal has 100% landowner consent, and the conducting authority (protest) proceedings are hereby waived.
9. All subsequent proceedings in connection with this annexation shall be conducted only in compliance with the approved boundaries set forth in the attachments and any terms and conditions specified in this resolution.

* * * * *

PASSED AND ADOPTED THIS 11th day of July 2018, by the following vote:

AYES:

NOES:

ABSTENTIONS:

ABSENT:

MICHAEL R. MCGILL, CHAIR, CONTRA COSTA LAFCO

I hereby certify that this is a correct copy of a resolution passed and adopted by this Commission on the date stated.

Dated: July 11, 2018

Lou Ann Texeira, Executive Officer